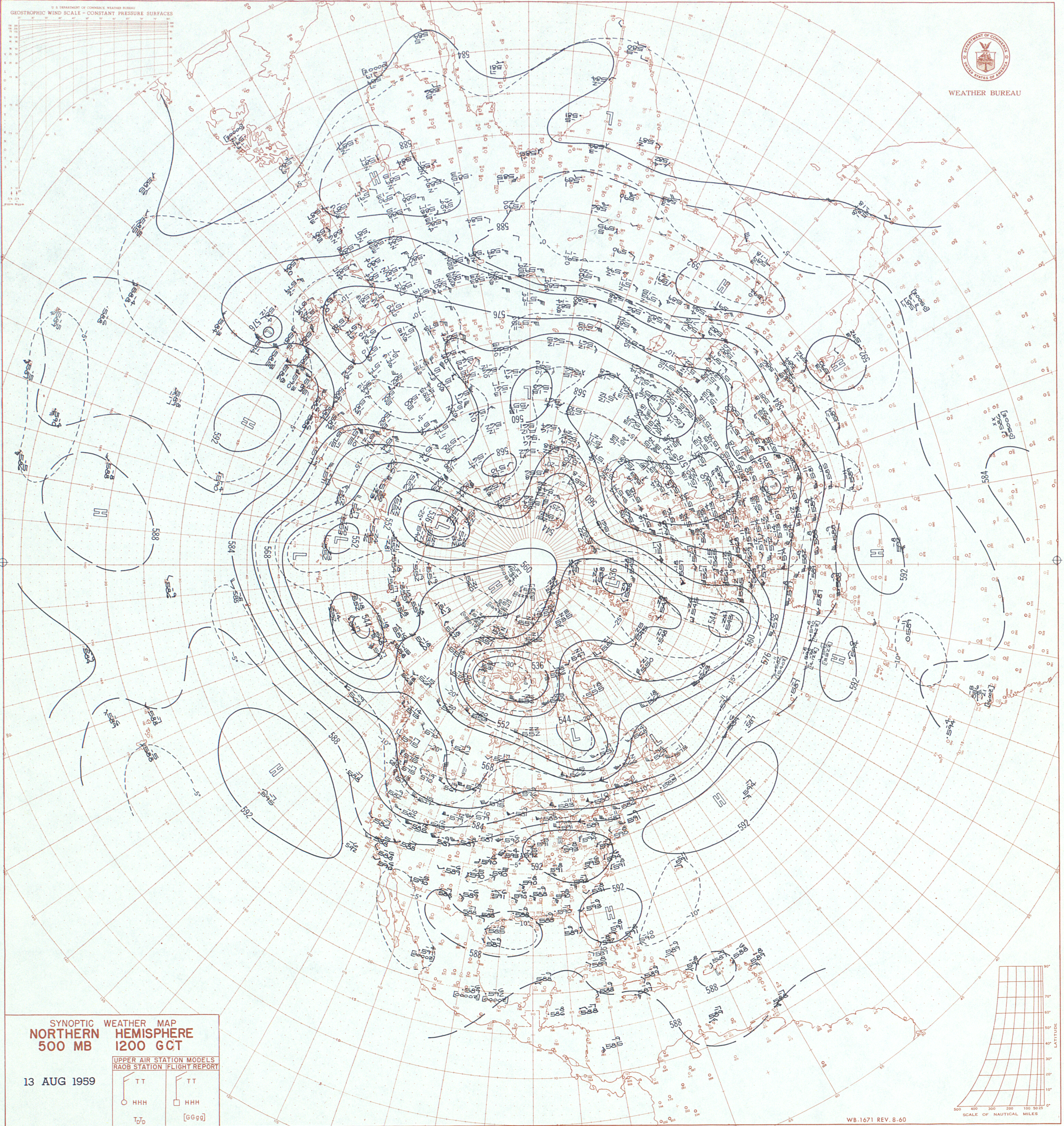




WEATHER BUREAU

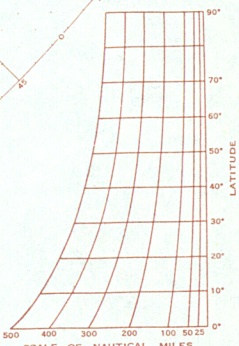


SYNOPTIC WEATHER MAP  
NORTHERN HEMISPHERE  
500 MB 1200 GCT

13 AUG 1959

UPPER AIR STATION MODELS  
RAOB STATION FLIGHT REPORT

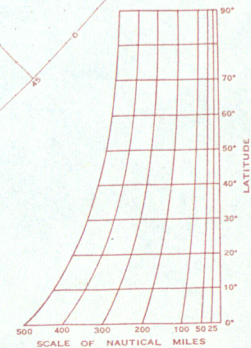
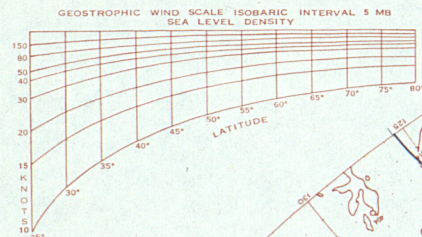
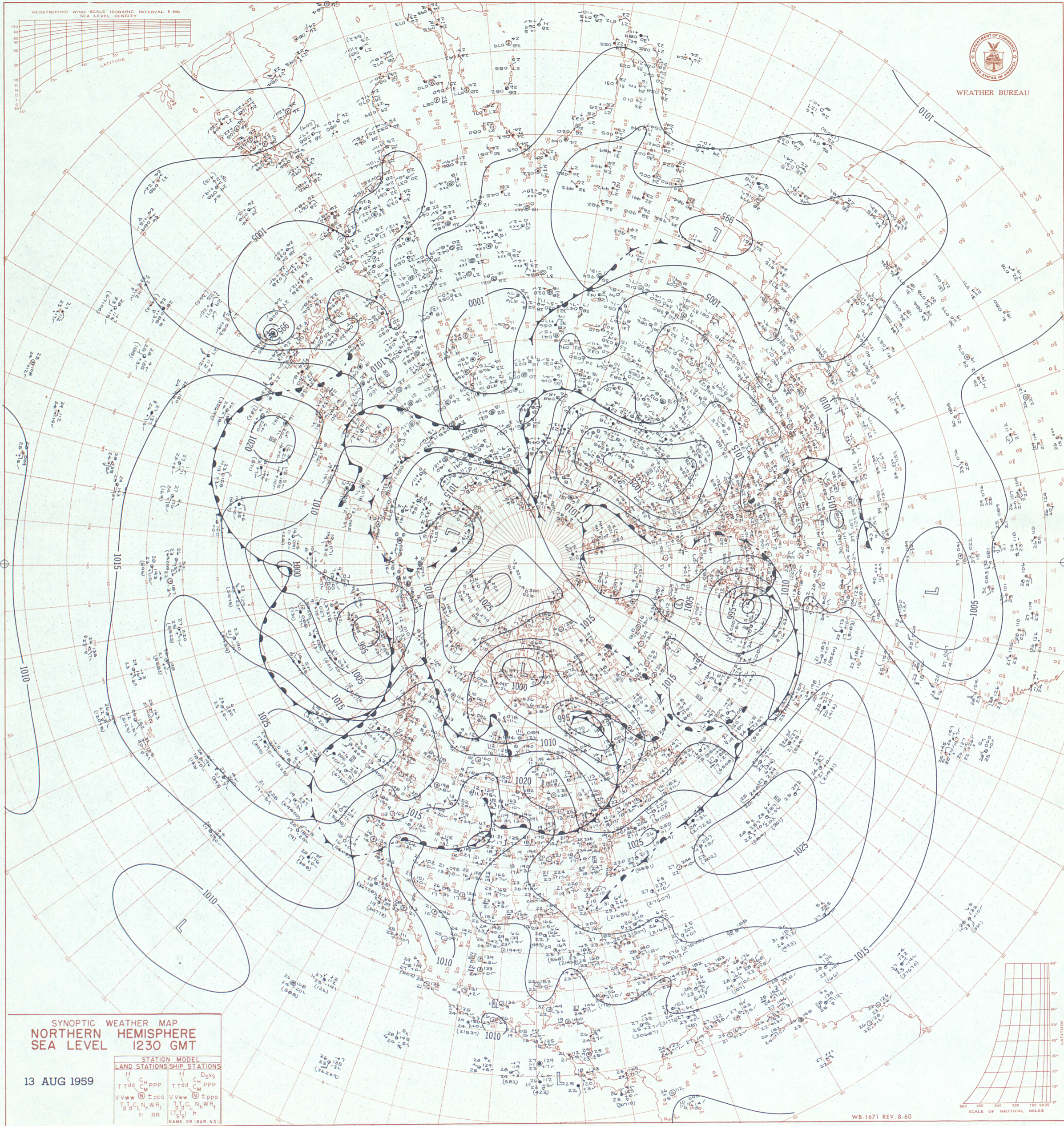
TT	TT
HHH	HHH
T <sub>0</sub>	[GGGG]







WEATHER BUREAU



SYNOPTIC WEATHER MAP  
NORTHERN HEMISPHERE  
SEA LEVEL  
1230 GMT

13 AUG 1959

STATION MODEL	
TTdd CH PPP	TTdd CH PPP
VVww @ ± ppa	VVww @ ± ppa
Td d CL N WR	Td d CL N WR
h RR	(T <sub>s</sub> ) h
	NAME OR (BAR NO.)