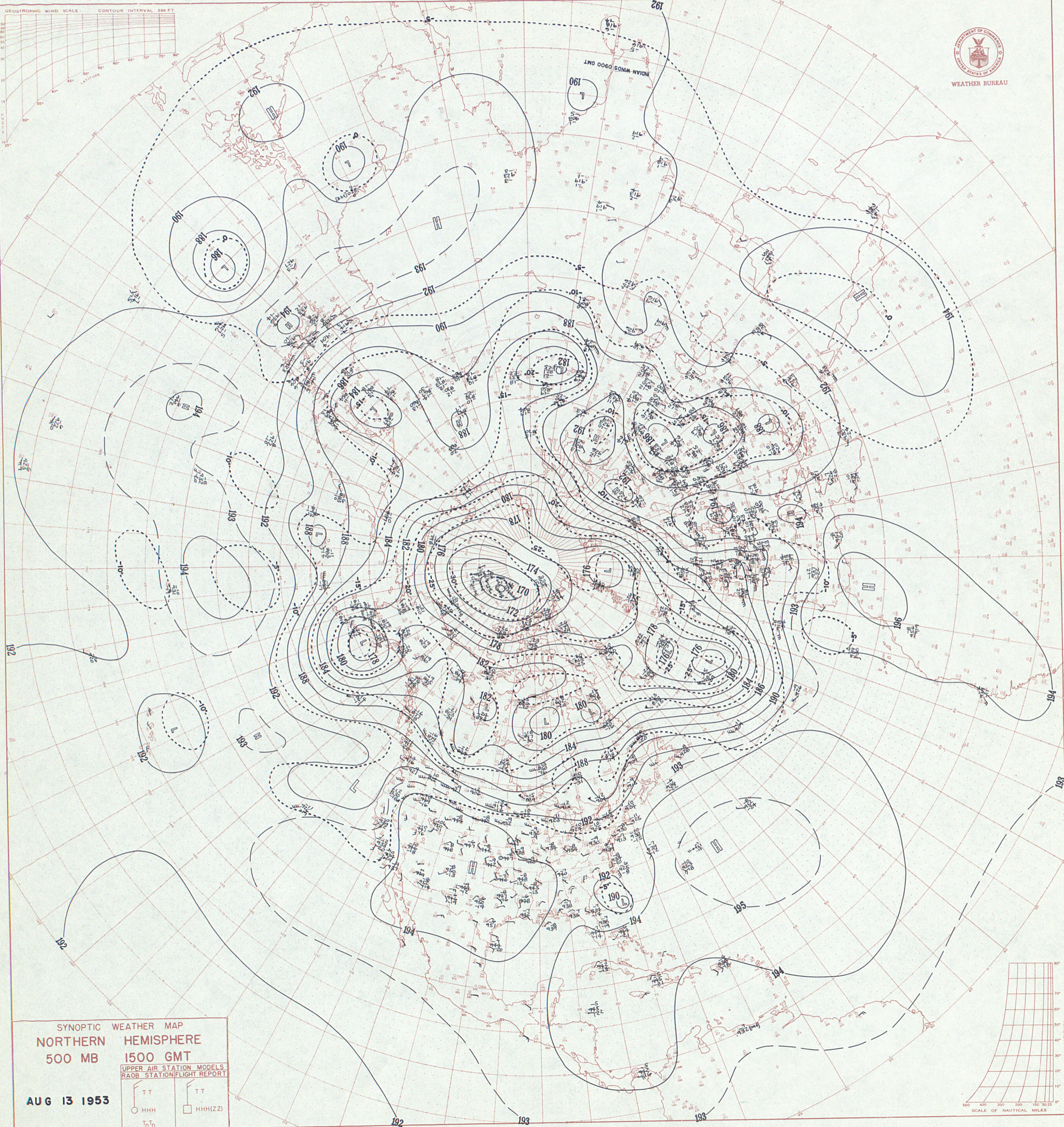
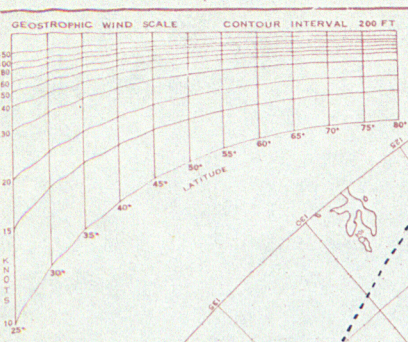




WEATHER BUREAU

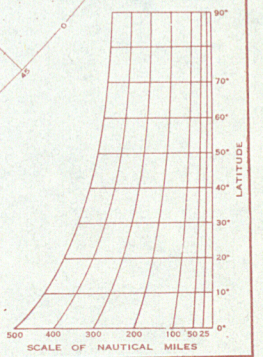


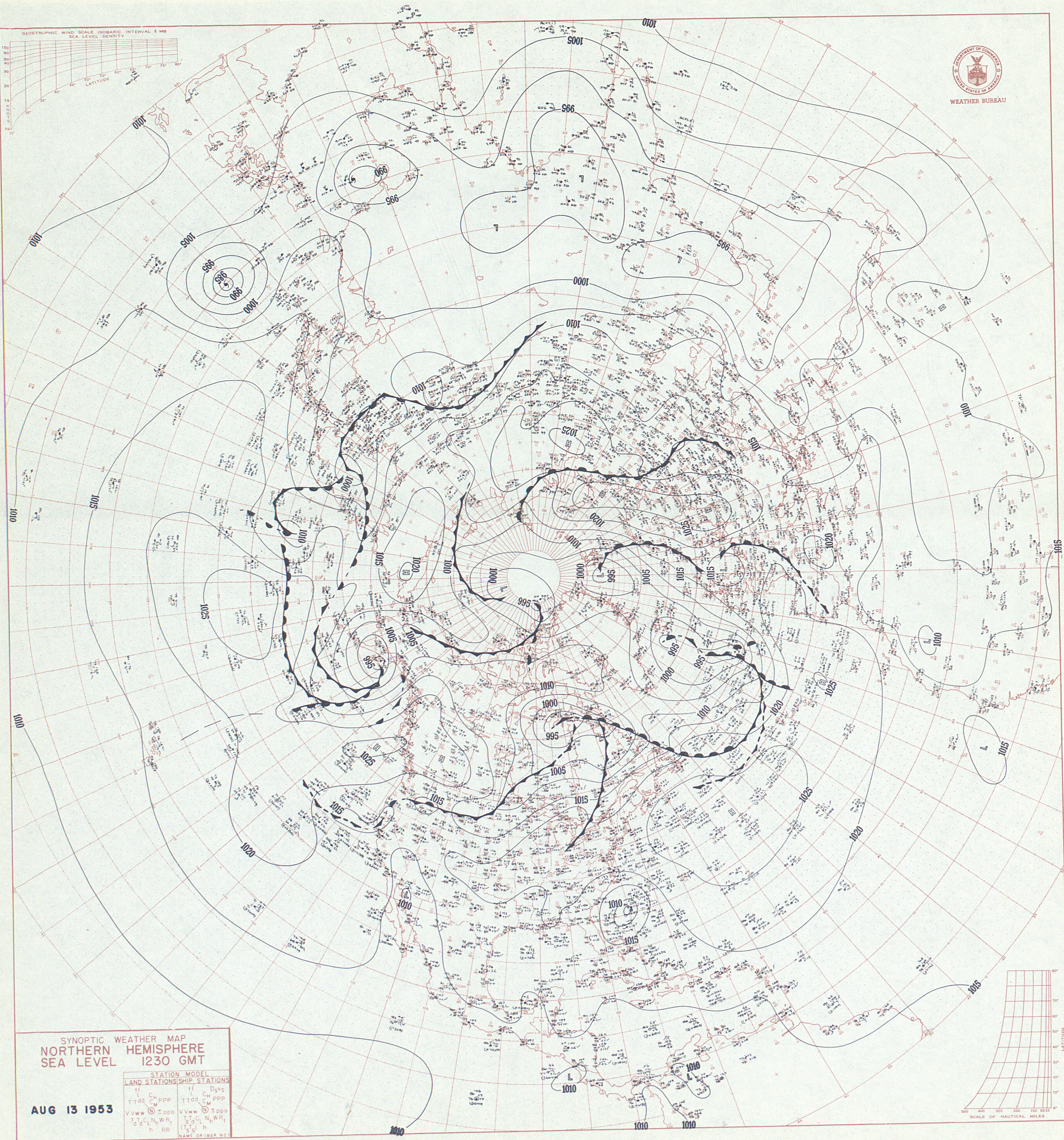
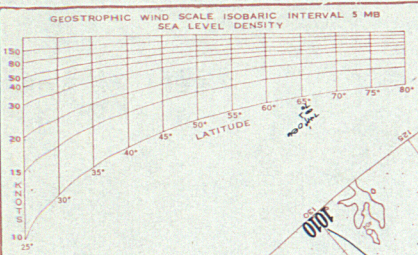

SYNOPTIC WEATHER MAP
NORTHERN HEMISPHERE
500 MB 1500 GMT

AUG 13 1953

UPPER AIR STATION MODELS
RAOB STATION/FLIGHT REPORT

TT	TT
HHH	HHH(ZZ)
T ₀ T ₀	





SYNOPTIC WEATHER MAP
NORTHERN HEMISPHERE
SEA LEVEL
1230 GMT

AUG 13 1953

STATION MODEL	
LAND STATIONS	SHIP STATIONS
TTdd	DDSS
CH ppp	CH PPP
VVww	VVww
Td' L' N' WR	Td' L' N' WR
h RR	(T'S)' h
	NAME OR (BAR NO.)

