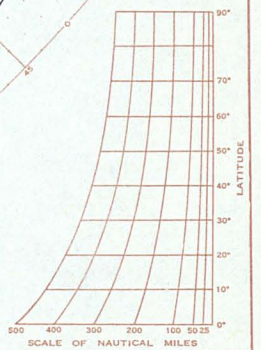


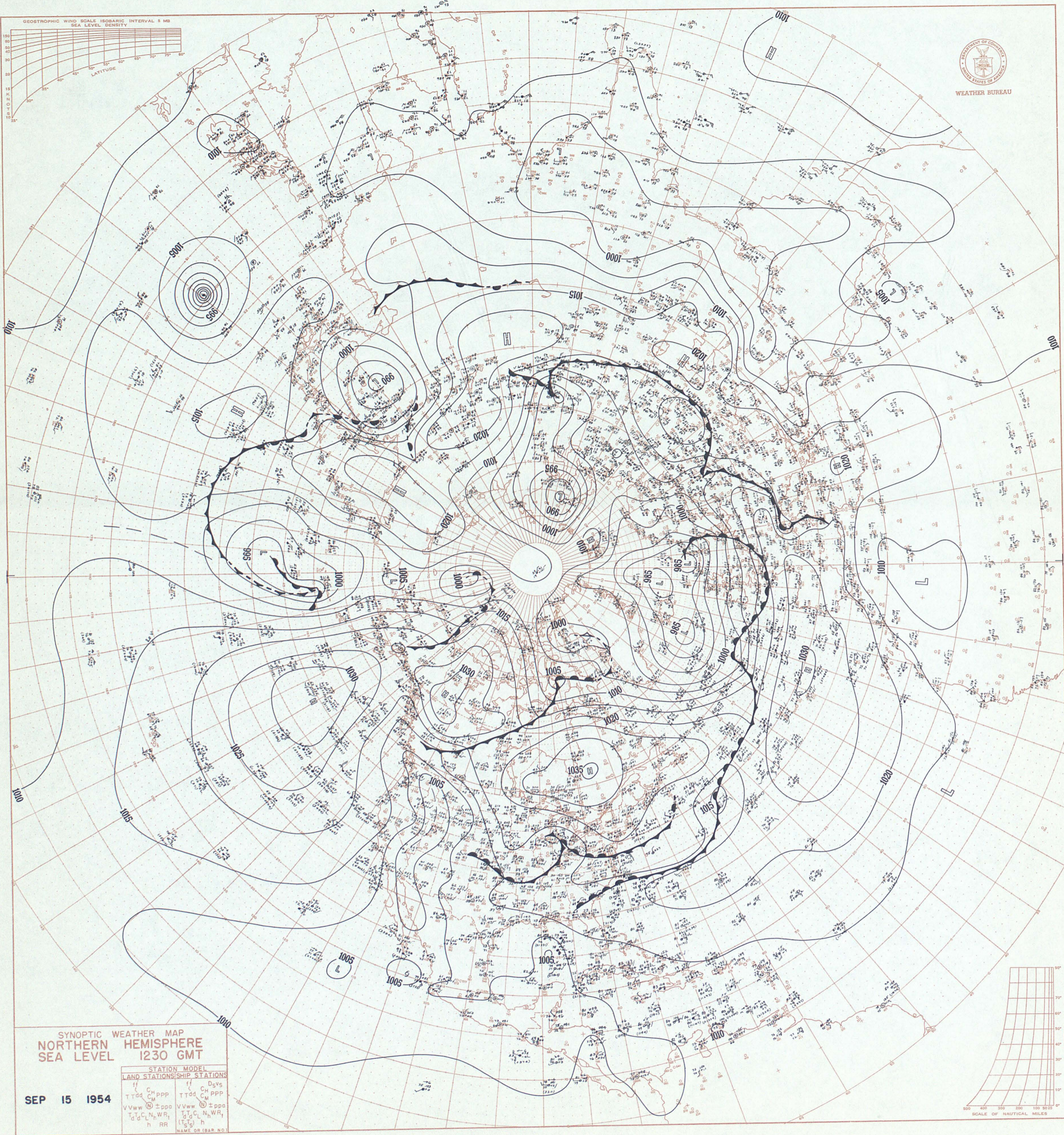
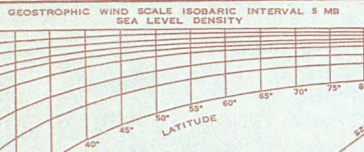
SYNOPTIC WEATHER MAP  
NORTHERN HEMISPHERE  
500 MB 1500 GMT

UPPER AIR STATION MODELS  
RAOB STATION/FLIGHT REPORT

SEP 15 1954

TT TT  
HHH HHH(ZZ)  
T<sub>d</sub>T<sub>d</sub>





SEP 15 1954