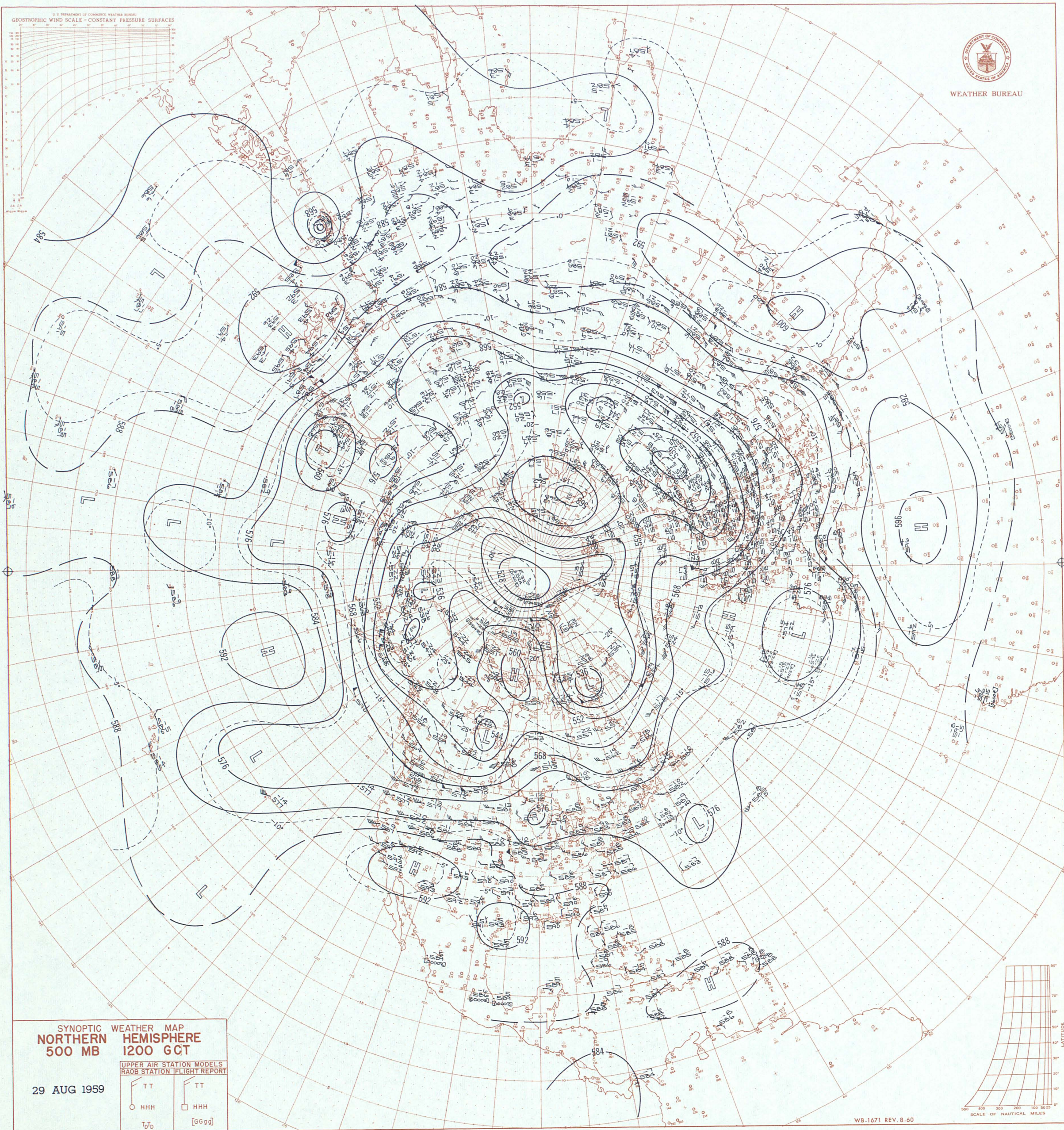




WEATHER BUREAU



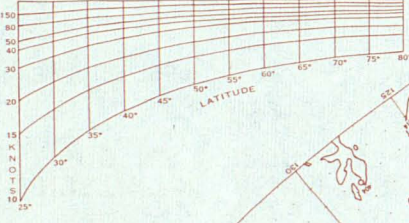
SYNOPTIC WEATHER MAP
NORTHERN HEMISPHERE
500 MB 1200 GCT

29 AUG 1959

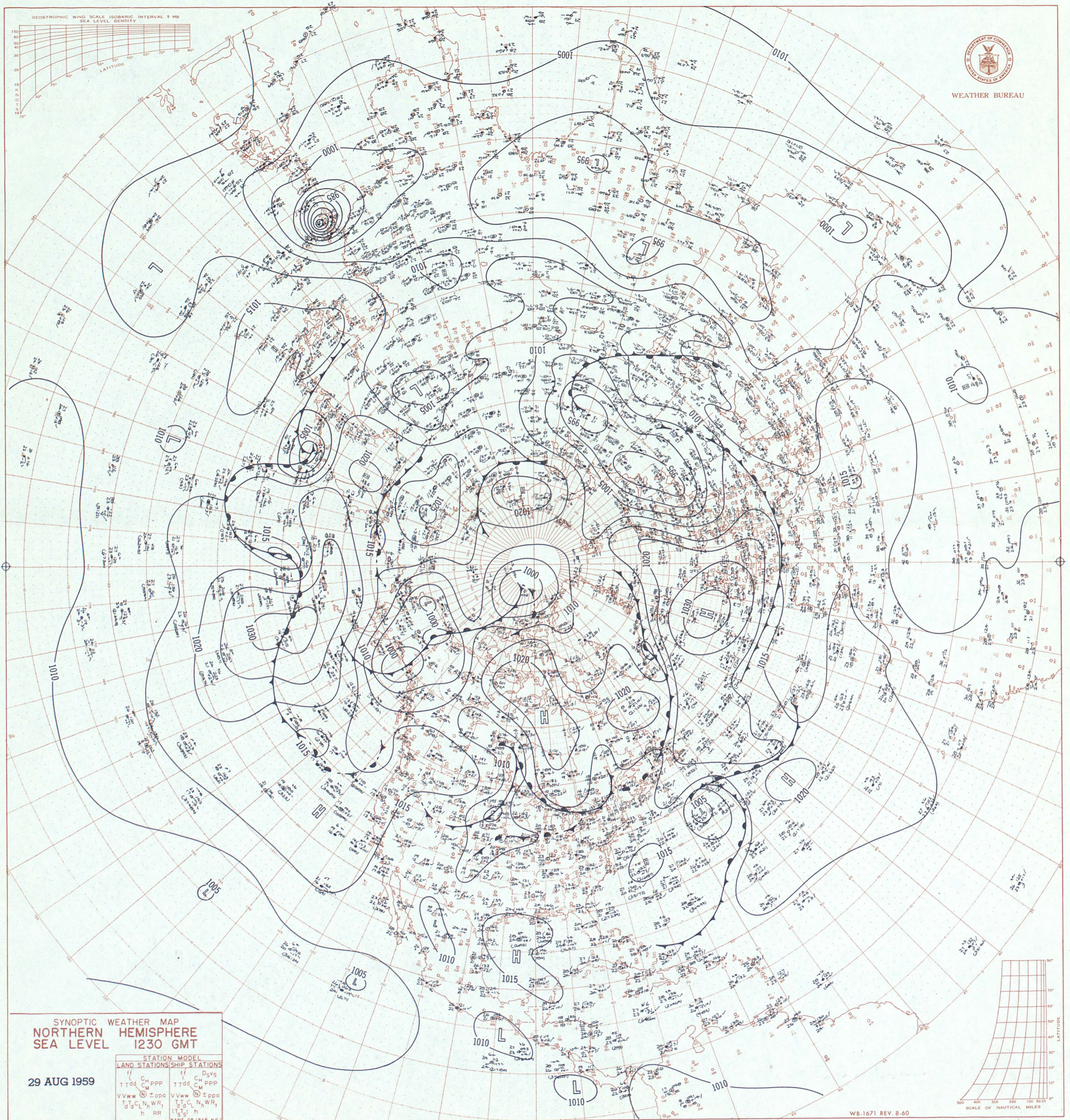
UPPER AIR STATION MODELS
RAOB STATION FLIGHT REPORT

TT	TT
HHH	HHH
T ₀ D	[GGGG]

GEOSTROPHIC WIND SCALE ISOBARIC INTERVAL 5 MB
SEA LEVEL DENSITY



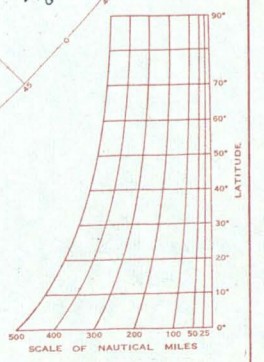
WEATHER BUREAU



SYNOPTIC WEATHER MAP
NORTHERN HEMISPHERE
SEA LEVEL 1230 GMT

29 AUG 1959

STATION MODEL	
LAND STATIONS/SHIP STATIONS	
TTdd CH PPP	TTdd CH PPP
VVww ± dpo	VVww ± dpo
Td C N WR ₁	Td C N WR ₁
h RR	(1/2) h
NAME OR IBAR, NO	



WB-1671 REV. 8-60