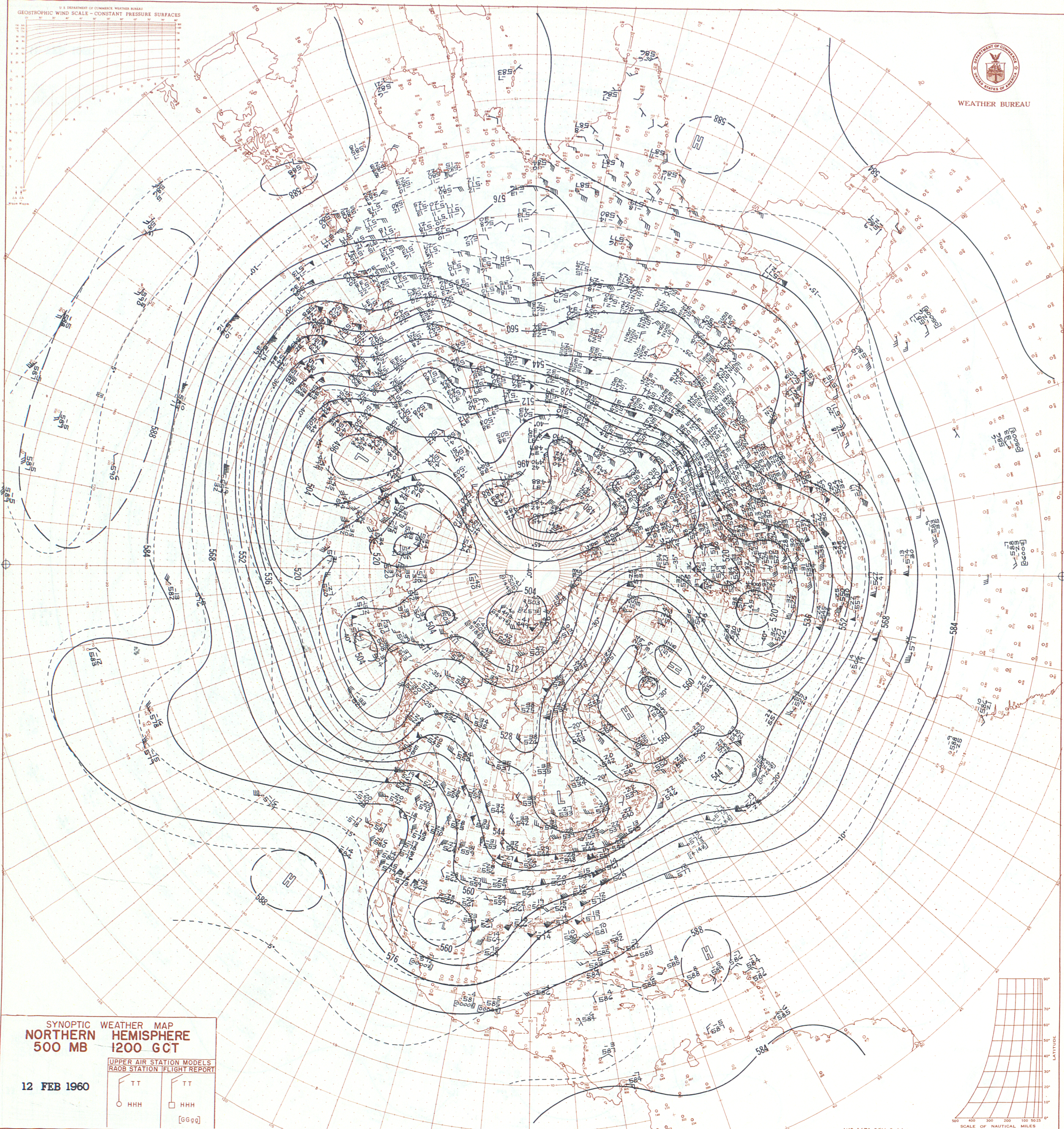




WEATHER BUREAU

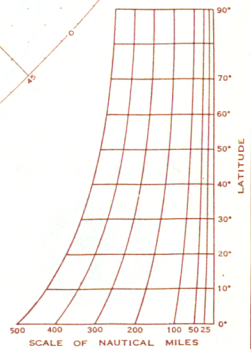


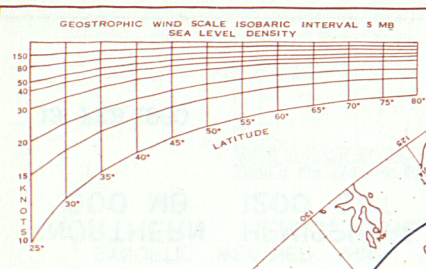
SYNOPTIC WEATHER MAP
NORTHERN HEMISPHERE
500 MB 1200 GCT

UPPER AIR STATION MODELS
RAOB STATION FLIGHT REPORT

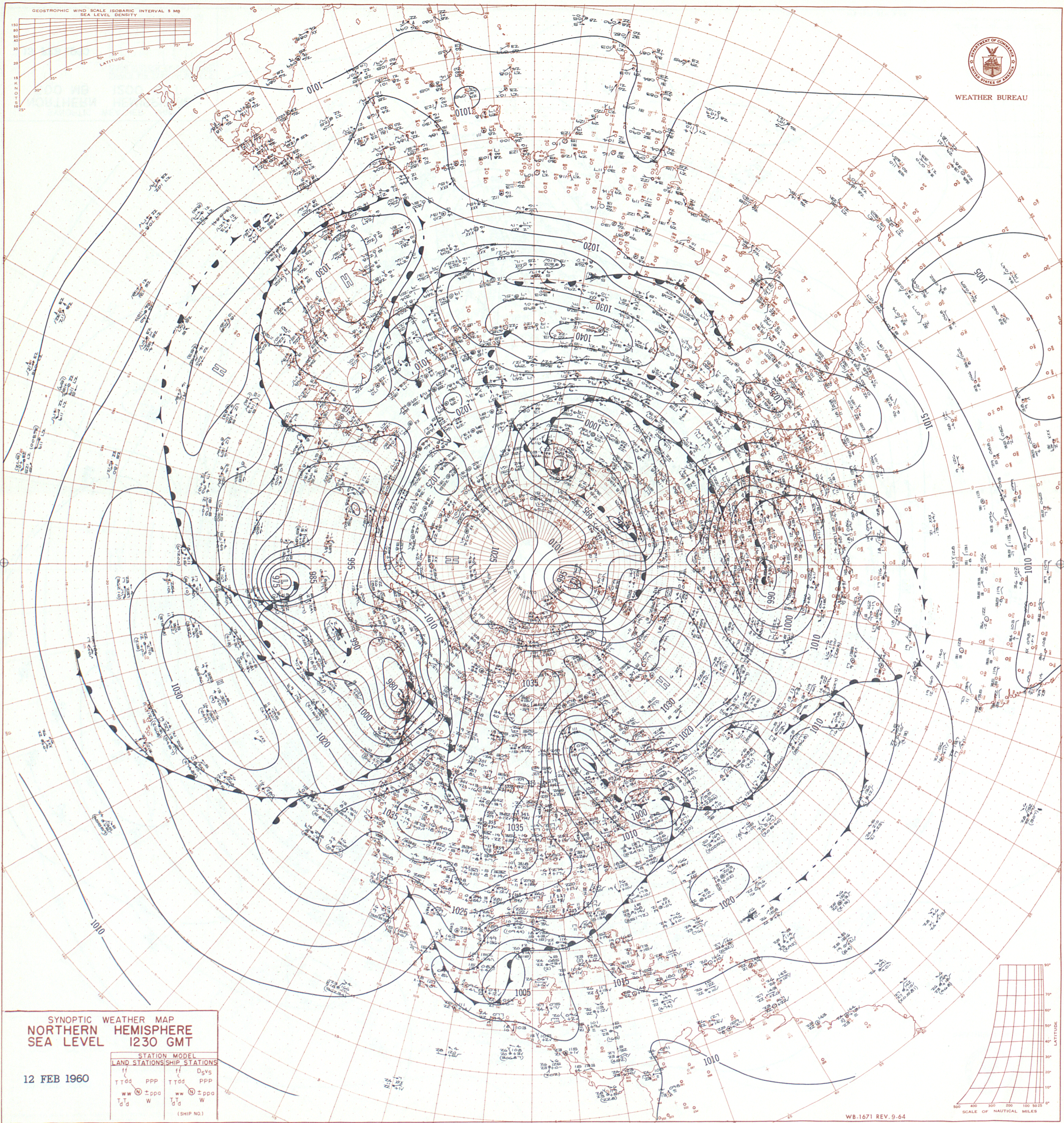
12 FEB 1960

TT	TT
○ HHH	□ HHH
	[GGGG]





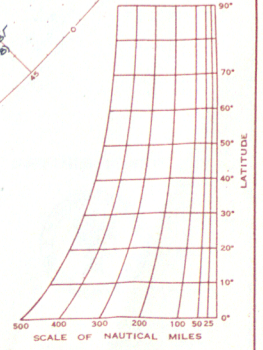
WEATHER BUREAU



SYNOPTIC WEATHER MAP
NORTHERN HEMISPHERE
SEA LEVEL 1230 GMT

12 FEB 1960

STATION MODEL	
LAND STATIONS	SHIP STATIONS
TTdd PPP Tdd	DsVs PPP
ww (N) ±ppp	ww (N) ±ppp
T'd W	T'd W
(SHIP NO.)	



WB-1671 REV. 9-64