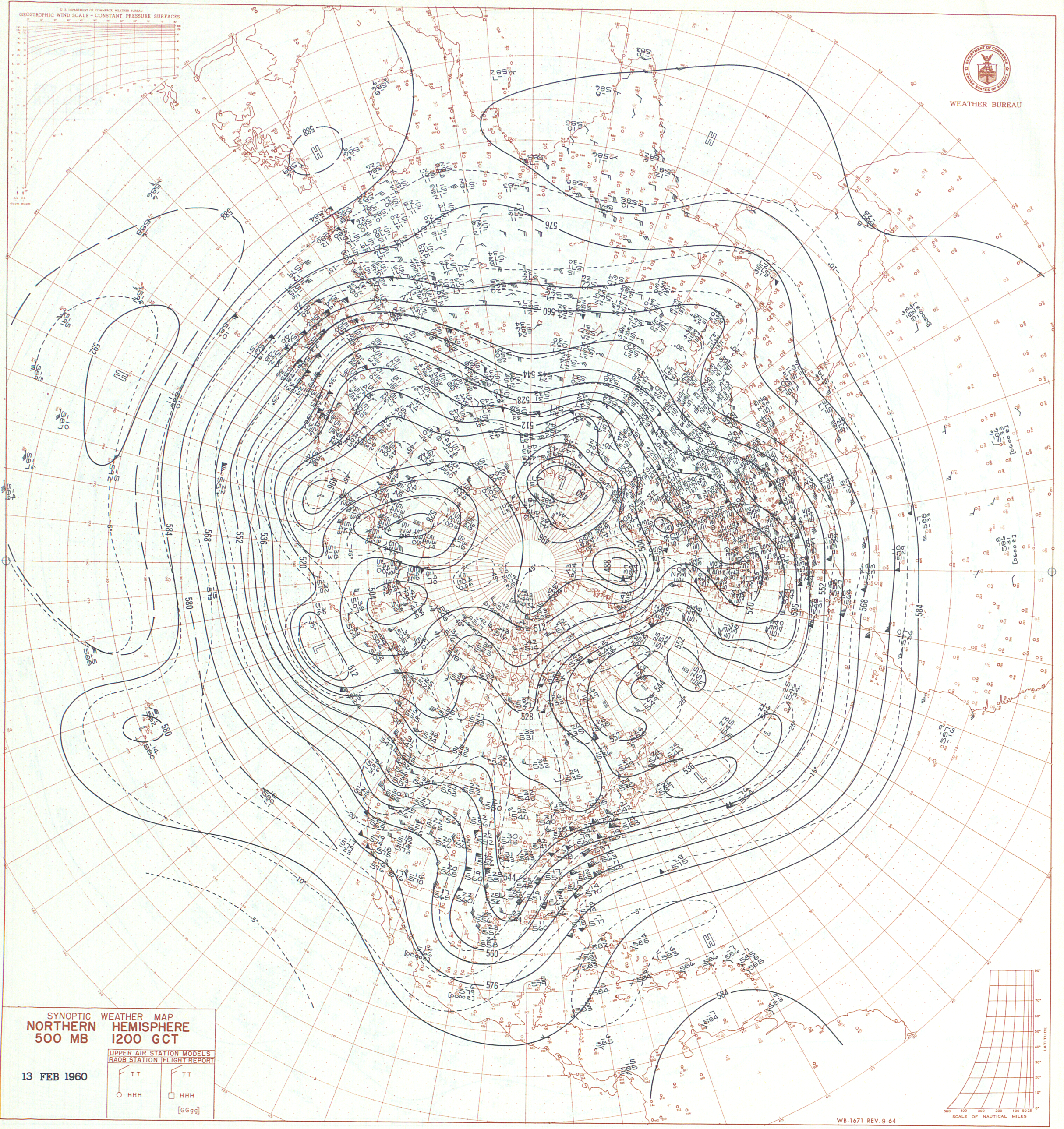




WEATHER BUREAU

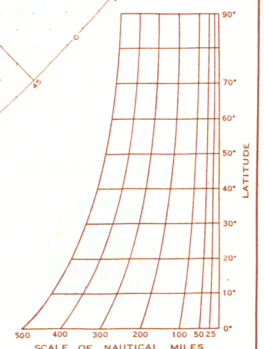


SYNOPTIC WEATHER MAP  
NORTHERN HEMISPHERE  
500 MB 1200 GCT

UPPER AIR STATION MODELS  
RAOB STATION / FLIGHT REPORT

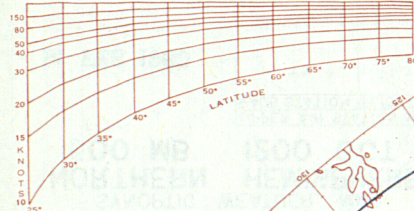
13 FEB 1960

TT	TT
HHH	HHH
[6699]	

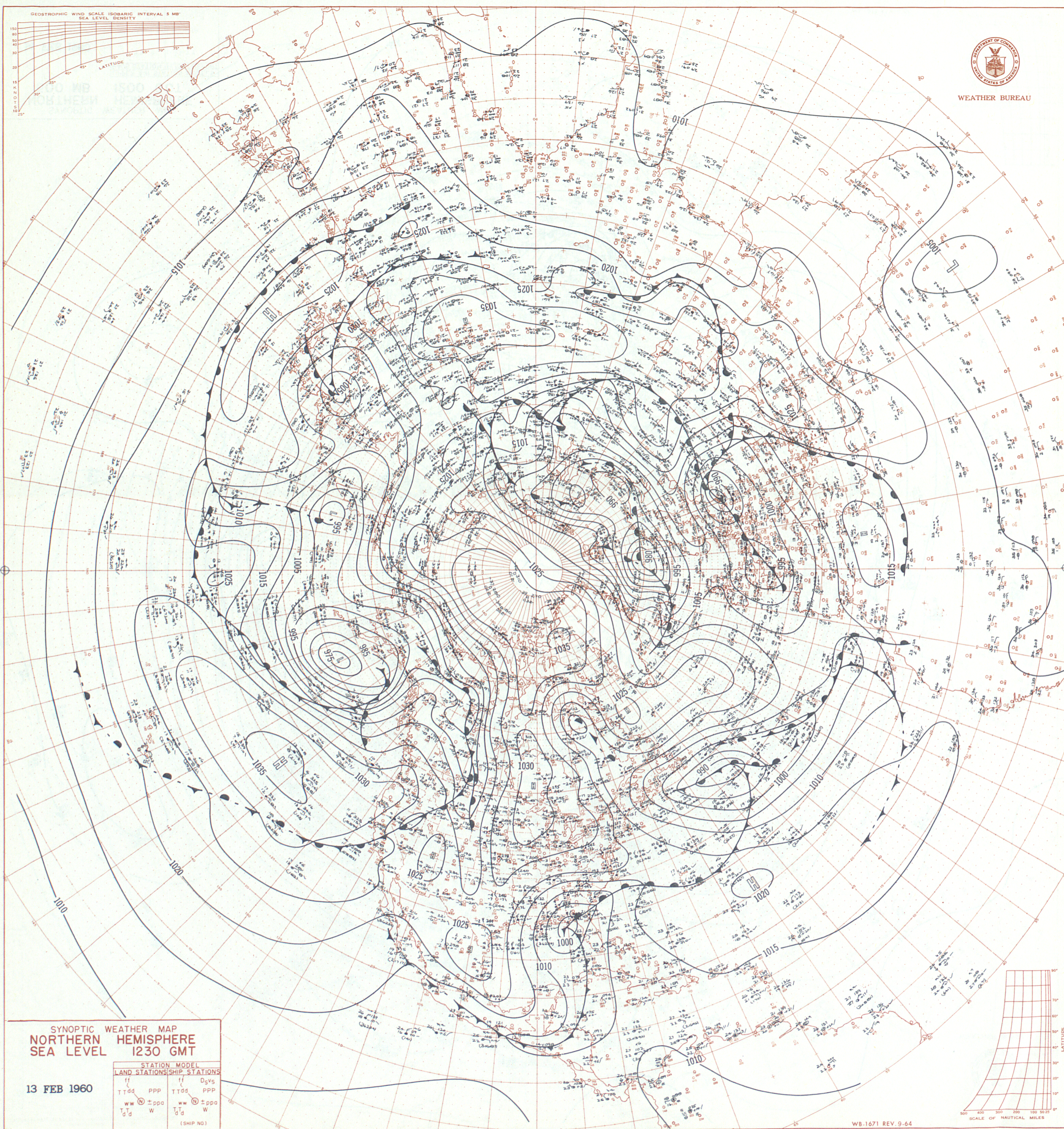




GEOSTROPHIC WIND SCALE ISOBARIC INTERVAL 5 MB  
SEA LEVEL DENSITY



WEATHER BUREAU

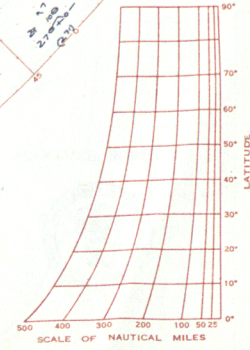


SYNOPTIC WEATHER MAP  
NORTHERN HEMISPHERE  
SEA LEVEL 1230 GMT

13 FEB 1960

STATION MODEL	
LAND STATIONS	SHIP STATIONS
TTdd PPP	TTdd DsVs
ww N ±ppp	ww N ±ppp
T <sub>d</sub> T <sub>d</sub> W	T <sub>d</sub> T <sub>d</sub> W

(SHIP NO)



WB-1671 REV. 9-64