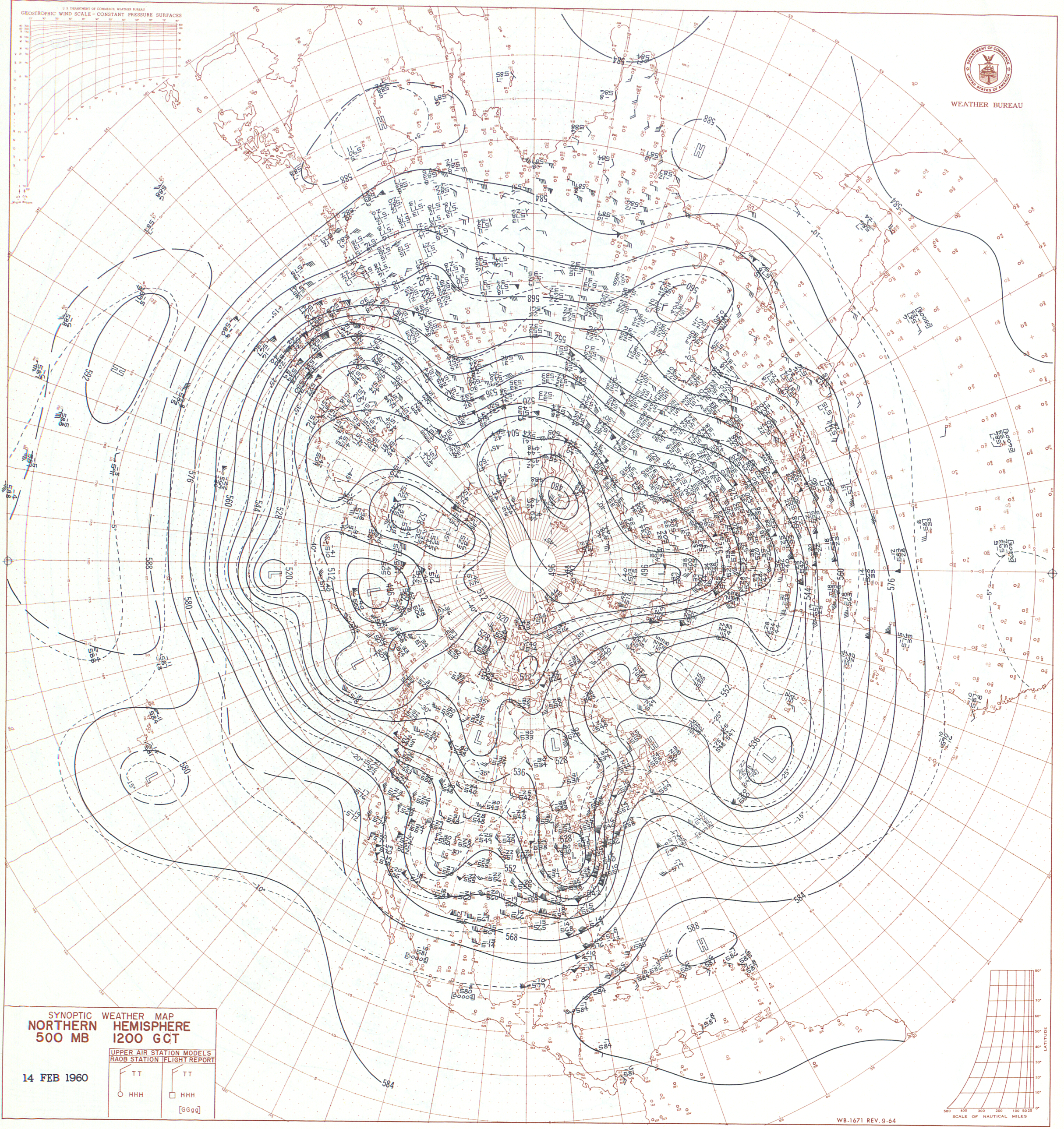




WEATHER BUREAU

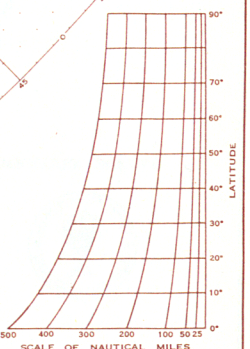


SYNOPTIC WEATHER MAP  
NORTHERN HEMISPHERE  
500 MB 1200 GCT

UPPER AIR STATION MODELS  
RAOB STATION FLIGHT REPORT

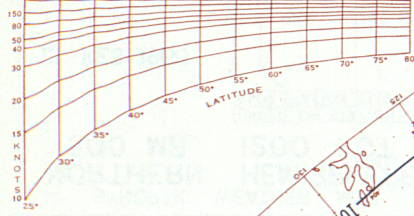
14 FEB 1960

TT	TT
HHH	HHH
[GGgg]	






GEOSTROPHIC WIND SCALE ISOBARIC INTERVAL 5 MB  
SEA LEVEL DENSITY



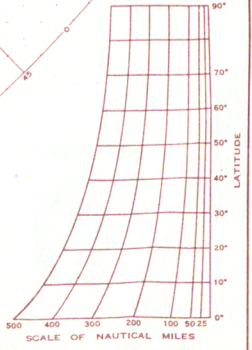
WEATHER BUREAU



SYNOPTIC WEATHER MAP  
NORTHERN HEMISPHERE  
SEA LEVEL 1230 GMT

14 FEB 1960

STATION MODEL	
LAND STATIONSHIP STATIONS	
ff	D <sub>0</sub> V <sub>5</sub>
Ttdd PPP	Ttdd PPP
ww N ± ppo	ww N ± ppo
T <sub>d</sub> W	T <sub>d</sub> W
(SHIP NO.)	



WB-1671 REV. 9-64