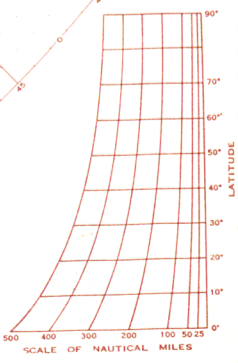


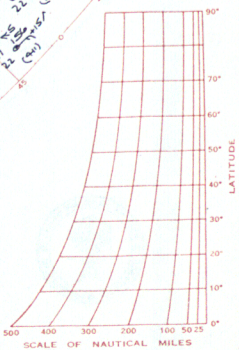
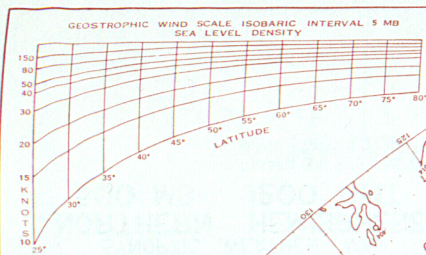
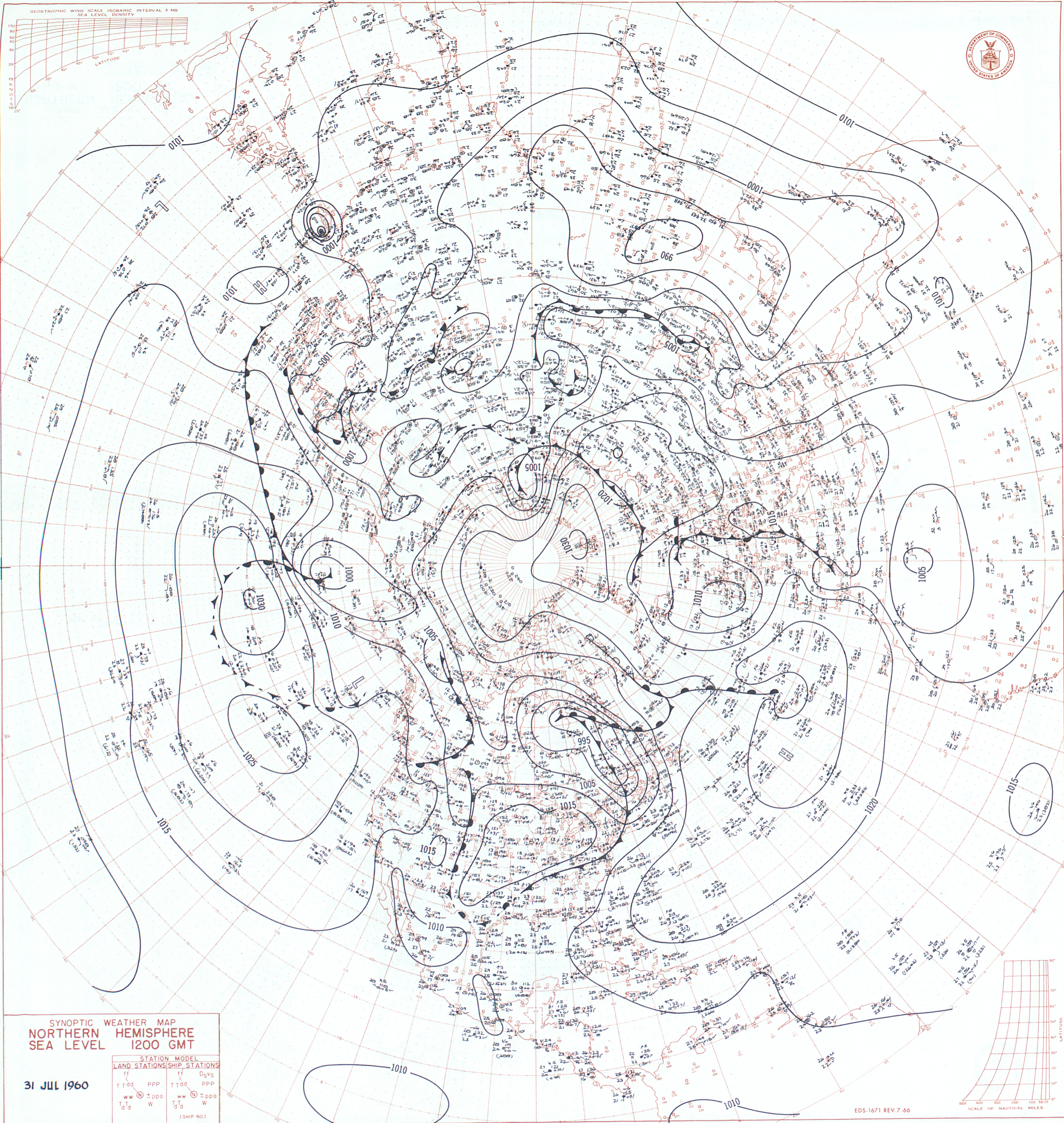
SYNOPTIC WEATHER MAP
NORTHERN HEMISPHERE
500 MB 1200 GMT

31 JUL 1960

UPPER AIR STATION MODELS
RAOB STATION / FLIGHT REPORT

TT	TT
HHH	HHH
	[GGGG]





SYNOPTIC WEATHER MAP
NORTHERN HEMISPHERE
SEA LEVEL 1200 GMT

31 JUL 1960

STATION MODEL	
LAND STATIONS	SHIP STATIONS
TTdd PPP	TTdd PPP D _g Vs
ww (N) ± ppa	ww (N) ± ppa
T _d d W	T _d d W
	(SHIP NO.)

EDS-1671 REV. 7-66