

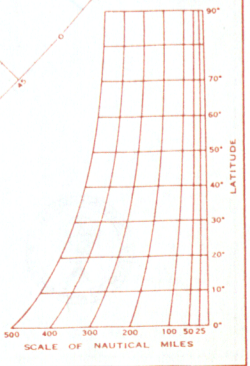
SYNOPTIC WEATHER MAP
 NORTHERN HEMISPHERE
 500 MB 1200 GCT


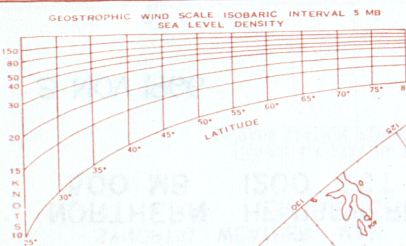
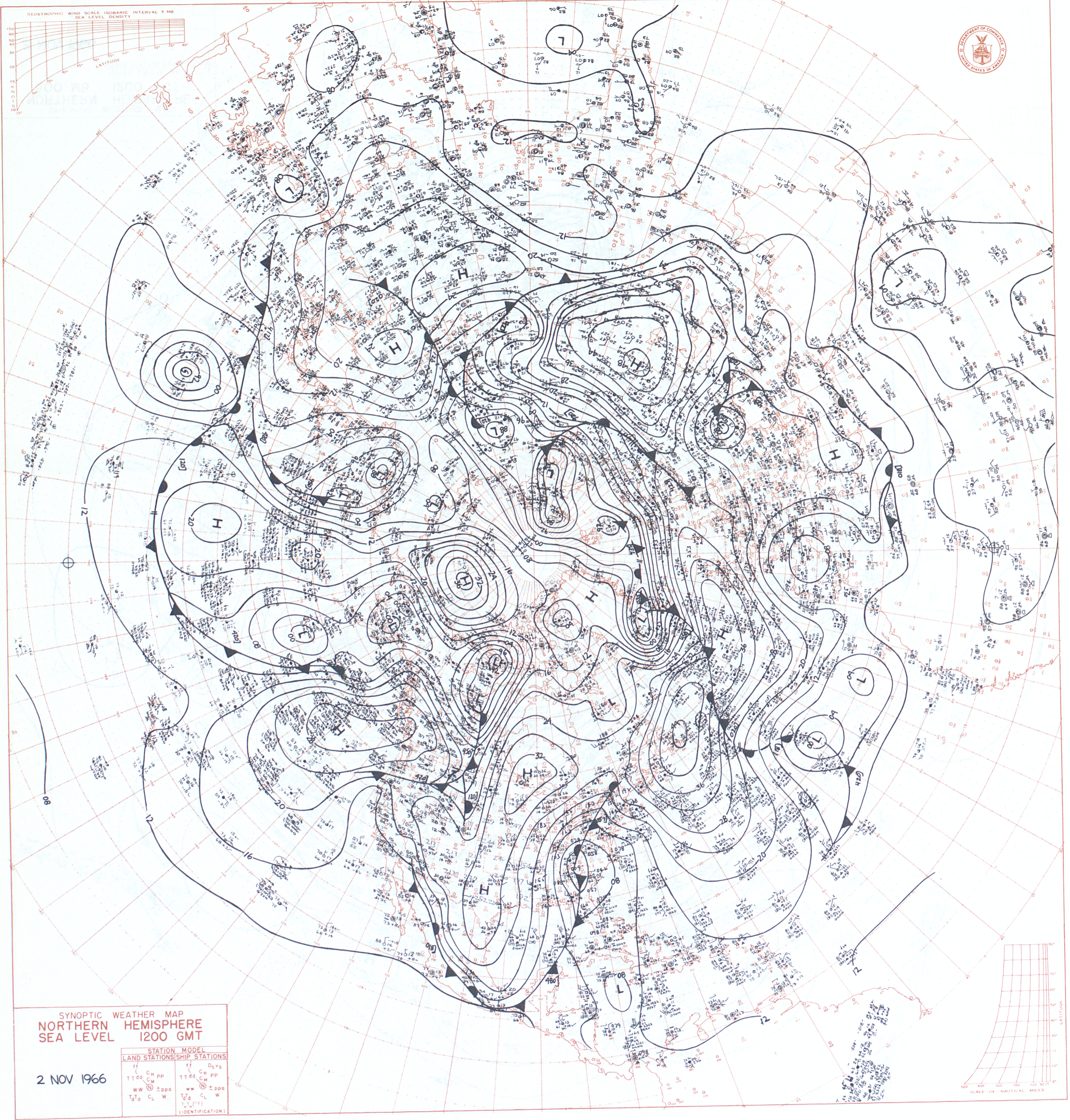
2 NOV 1966

UPPER AIR STATION MODELS
 RAOB STATION FLIGHT REPORT

TT	HHH	TT	HHH
$T_d T_e$	$T_d T_e$	$T_d T_e$	$T_d T_e$

[GGGG]





SYNOPTIC WEATHER MAP
NORTHERN HEMISPHERE
SEA LEVEL 1200 GMT

2 NOV 1966

STATION MODEL	
LAND STATIONS/SHIP STATIONS	
TTdd CH PP	TTdd CH PP
WW @ ± ppa	WW @ ± ppa
Td' d CL W	Td' d CL W
(IDENTIFICATION)	