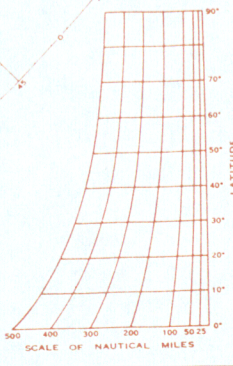


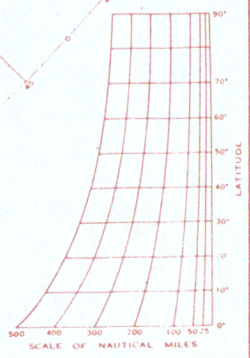
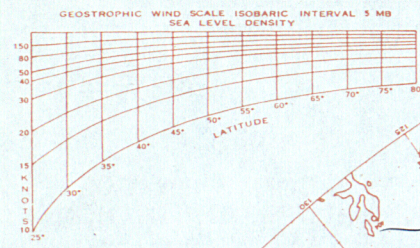
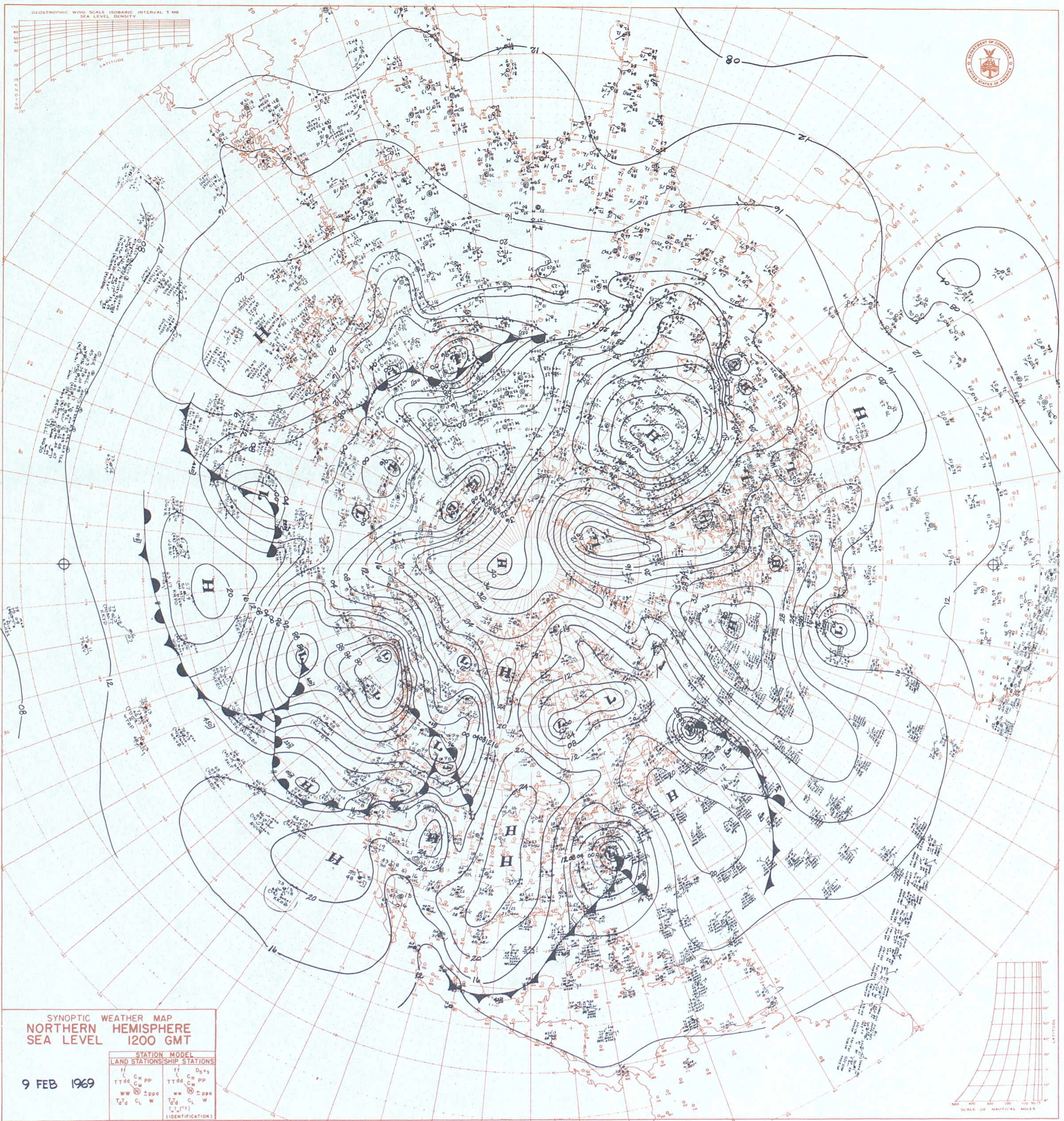
**SYNOPTIC WEATHER MAP**  
**NORTHERN HEMISPHERE**  
**500 MB 1200 GMT**

UPPER AIR STATION MODELS  
 RAOB STATION / FLIGHT REPORT

9 FEB 1969

11	HHH	11	HHH
0,0,0	0,0,0	0,0,0	0,0,0
	[GGGG]		





SYNOPTIC WEATHER MAP  
NORTHERN HEMISPHERE  
SEA LEVEL 1200 GMT

9 FEB 1969

STATION MODEL	
LAND STATIONS	SHIP STATIONS
TTdd CH PP	TTdd CH PP
WW @ z ppp	WW @ z ppp
Td C L W	Td C L W
	(IDENTIFICATION)