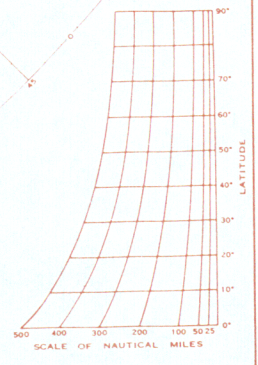
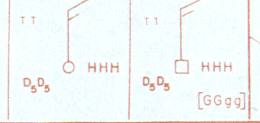


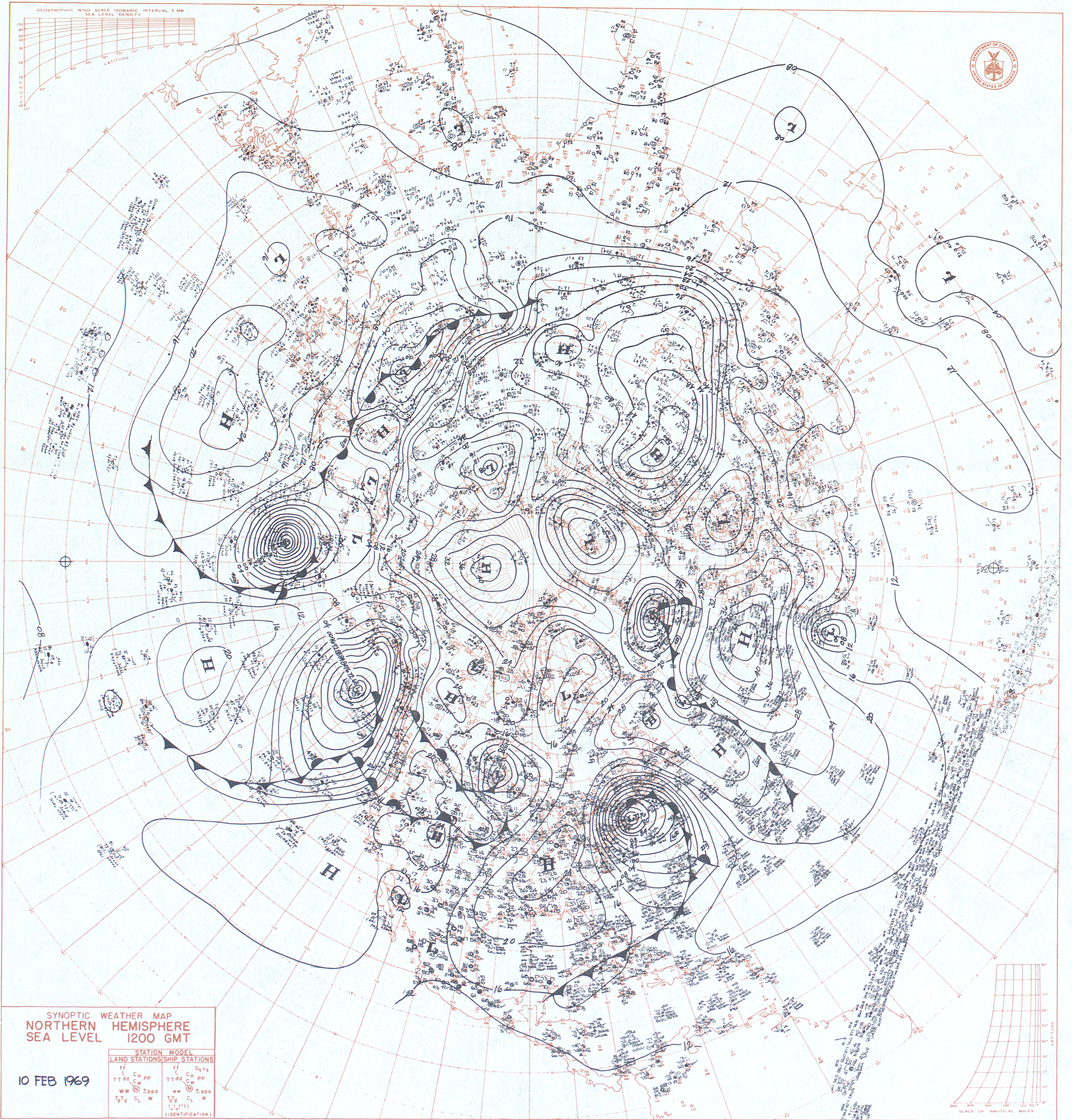
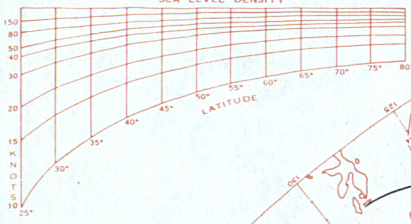
SYNOPTIC WEATHER MAP
NORTHERN HEMISPHERE
500 MB 1200 GMT

UPPER AIR STATION MODELS
RAOB STATION / FLIGHT REPORT

10 FEB 1969



GEOSTROPHIC WIND SCALE ISOBARIC INTERVAL 5 MB
SEA LEVEL DENSITY



SYNOPTIC WEATHER MAP
NORTHERN HEMISPHERE
SEA LEVEL 1200 GMT

10 FEB 1969

STATION MODEL	
LAND STATIONS	SHIP STATIONS
ff	ff
TTdd CH pp	TTdd CH pp
Cu	Cu
WW @ ±ppp	ww @ ±ppp
Td Cl W	Td Cl W
	T _s (°F)
	(IDENTIFICATION)

