

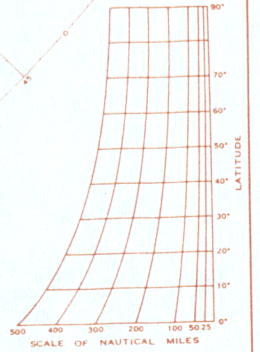
**SYNOPTIC WEATHER MAP
NORTHERN HEMISPHERE
500 MB 1200 GMT**

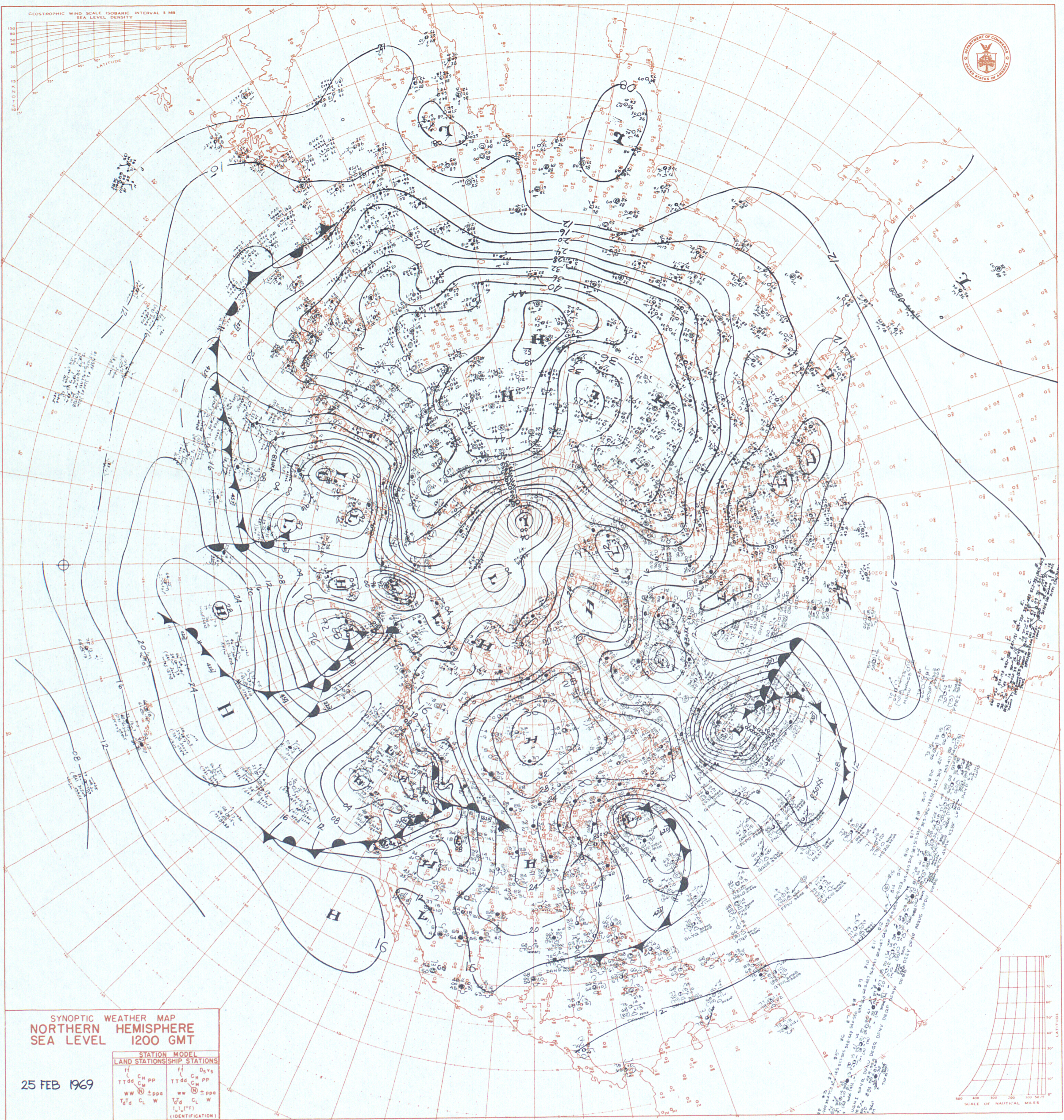
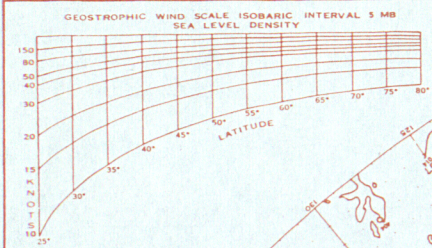
25 FEB 1969

UPPER AIR STATION MODELS
RAOB STATION FLIGHT REPORT

11	HHH	11	HHH
0 ₃ 0 ₃	0 ₃ 0 ₃	0 ₃ 0 ₃	0 ₃ 0 ₃

[6699]





SYNOPTIC WEATHER MAP
NORTHERN HEMISPHERE
SEA LEVEL 1200 GMT

25 FEB 1969

STATION MODEL	
LAND STATIONS	SHIP STATIONS
TTdd CH pp	TTdd Ds vs
WW @ ±ppp	WW @ ±ppp
T _d T _d C L W	T _d T _d C L W
	(IDENTIFICATION)

