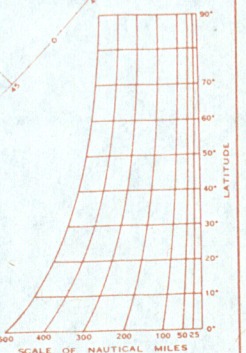
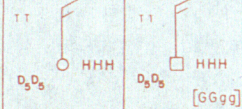


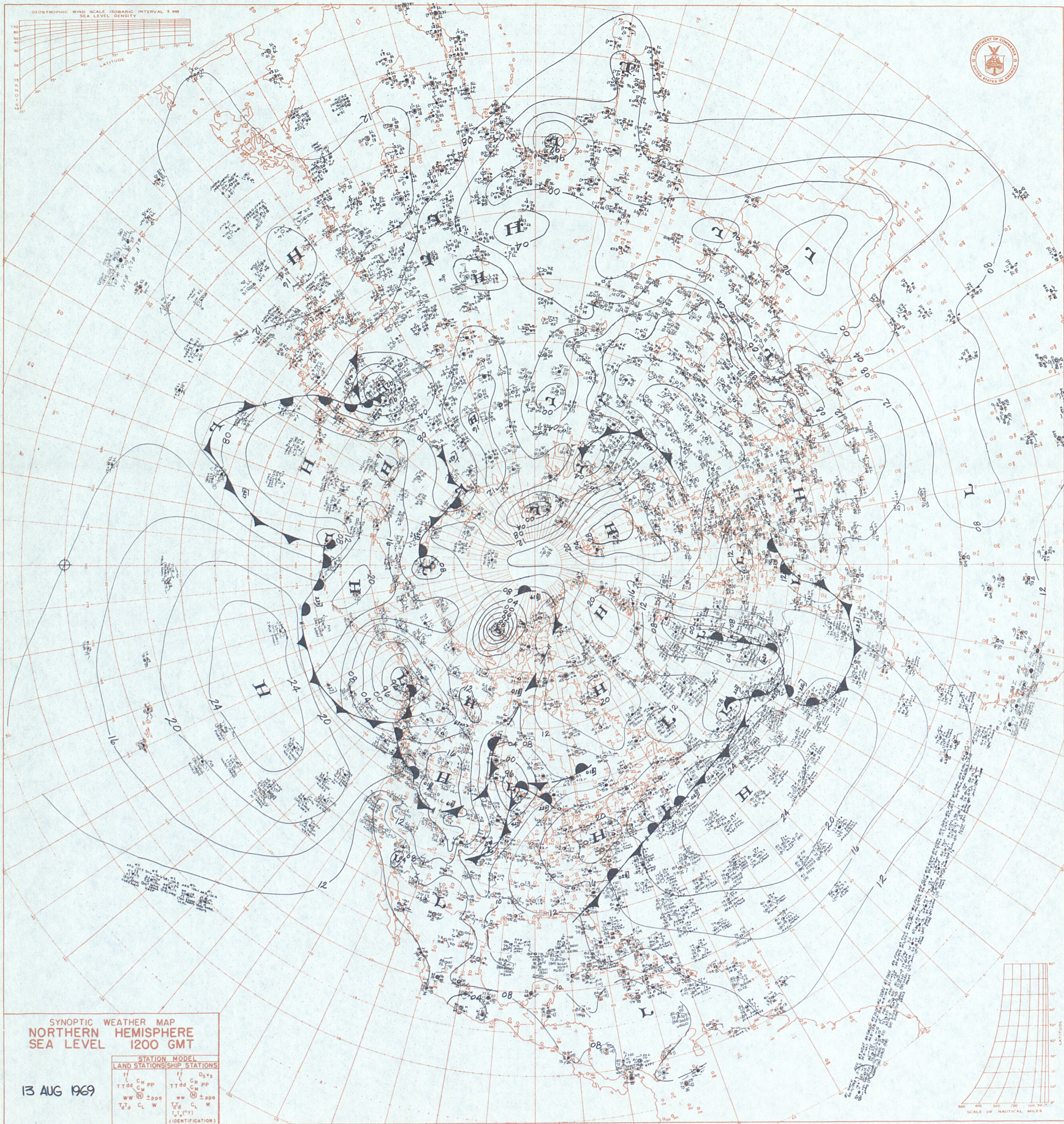
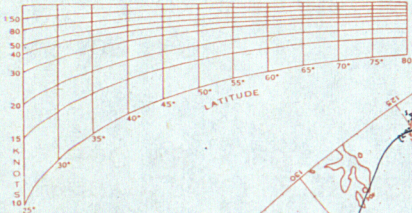
SYNOPTIC WEATHER MAP
NORTHERN HEMISPHERE
500 MB

UPPER AIR STATION MODELS
RAOB STATION FLIGHT REPORT

13 AUG 1969



GEOSTROPHIC WIND SCALE ISOBARIC INTERVAL 5 MB
SEA LEVEL DENSITY



SYNOPTIC WEATHER MAP
NORTHERN HEMISPHERE
SEA LEVEL 1200 GMT

13 AUG 1969

STATION MODEL	
LAND STATIONS	SHIP STATIONS
ff	ff
TTdd	TTdd
C _m PP	C _m PP
WW	ww
T _d T _d C _L W	T _d T _d C _L W
	T _d T _d (°F)
	(IDENTIFICATION)

